


















Draft Filham Master Plan

Zones

-  Community Gardening
-  Allotments
-  Cricket Club
-  Fishing Club
-  Wetland Area with boardwalk
-  Community Orchard Area
-  Manstow Football
-  Natural Play Area
-  Lesley's Wood

Facilities

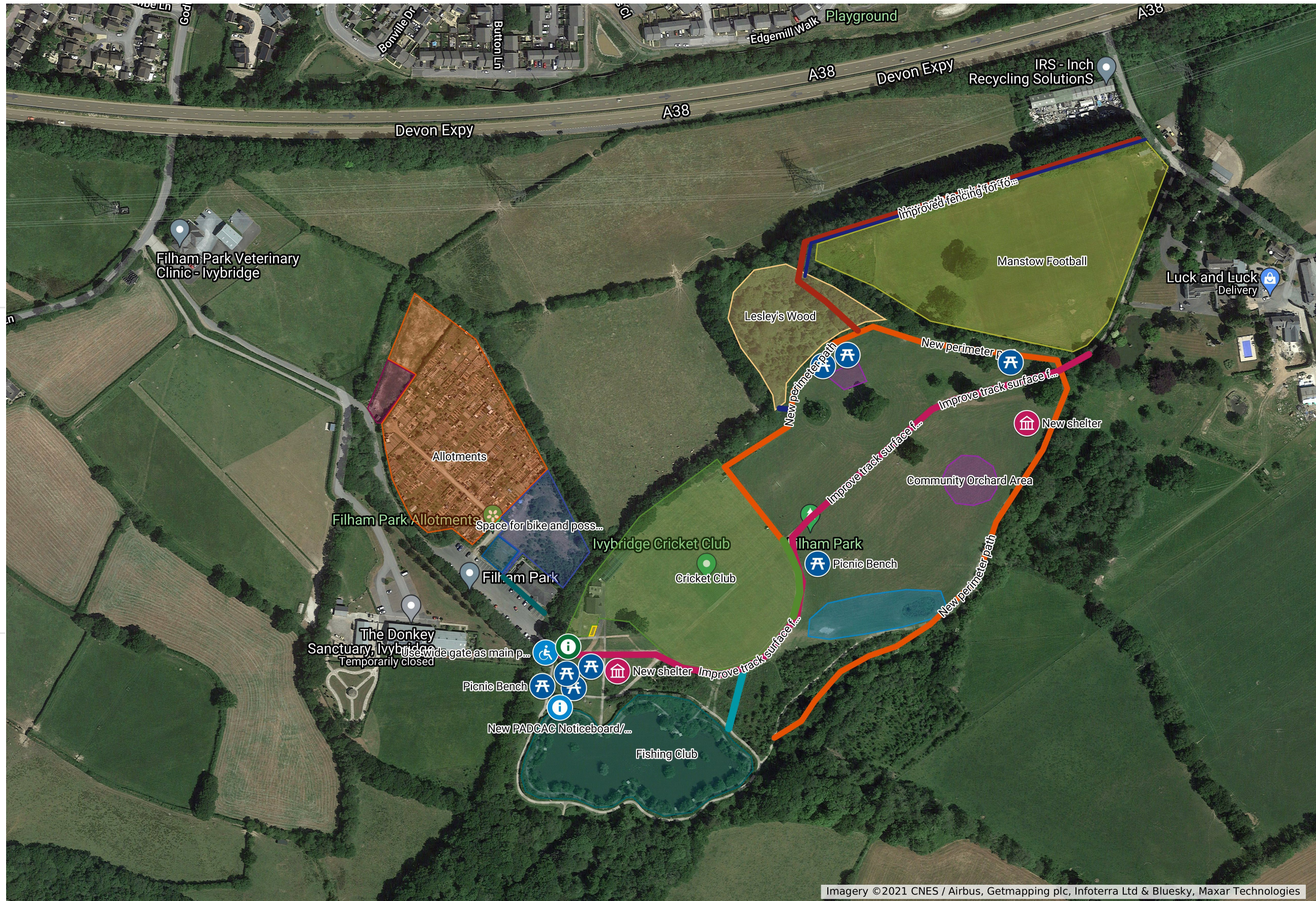
-  Space for bike and possible skate tracks
-  Toilets and Ranger Station
-  New shelter
-  Refreshments
-  New PADCAC
-  Noticeboard/move to lake entrance
-  New shelter
-  New information point

Paths

-  Improve track surface for wheelchairs and general accessibility
-  New path to link to new developments
-  New perimeter path
-  Improved Bridleway link
-  Boardwalk to pond/dog splash

Picnic Benches

-  All items



Imagery ©2021 CNES / Airbus, Getmapping plc, Infoterra Ltd & Bluesky, Maxar Technologies

General improvements to existing features



Improved fencing for football club



Hedge cover for fence



Improve appearance of fence



Use wide gate as main pedestrian entrance
